

Week 9

Cardinal
Directions

People Working Together

Studies Weekly 2

JOBS TODAY AND LONG AGO

Directions on a Map


DISCOVER MORE!

www.studiesweekly.com/online



Primary Source & Bonus Media

Maps show places using lines and colors. The directions north, east, south and west can help you find places on a map.



Cardinal Directions

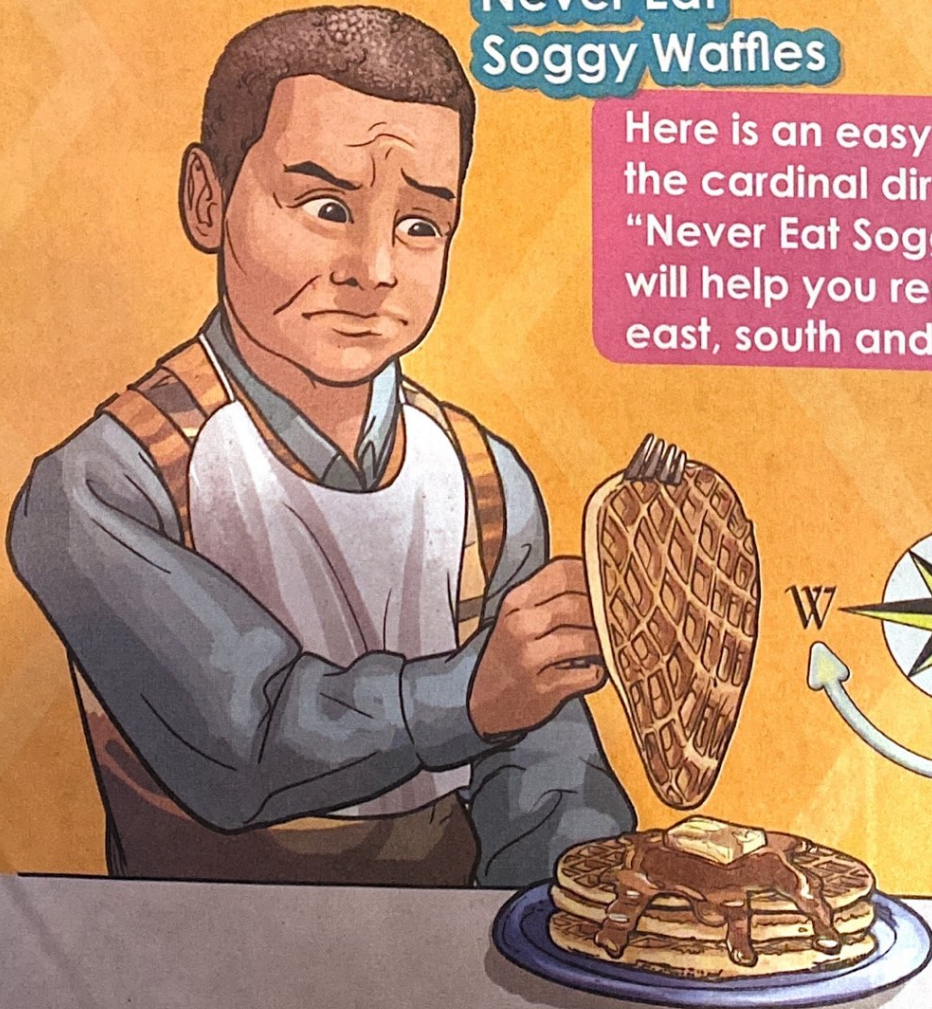


Compass Rose

How do people know how to get to a new place? They can use a map with a compass rose that shows north, east, south and west.

Never Eat Soggy Waffles

Here is an easy way to remember the cardinal directions: Say, "Never Eat Soggy Waffles." That will help you remember north, east, south and west.



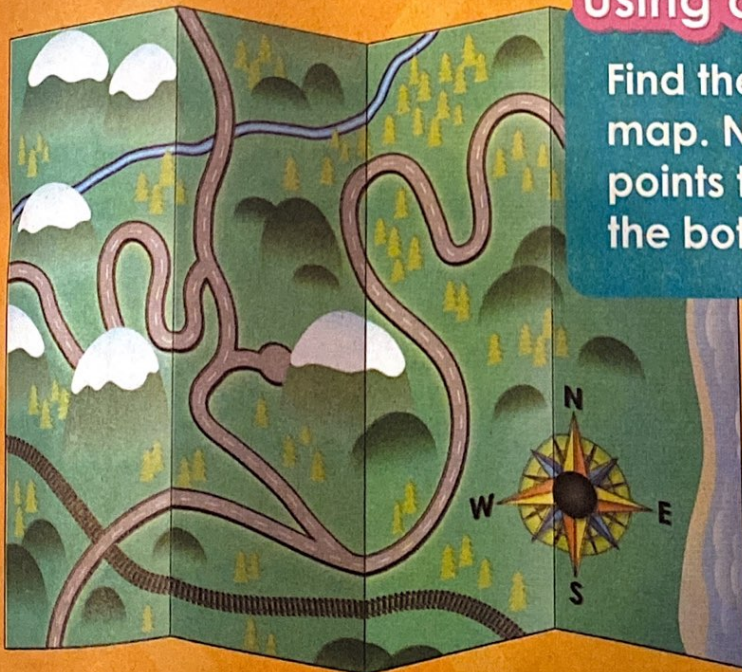
Compass Rose as a Map Symbol

Point to the compass rose on the map. What direction is the Pacific Ocean? What direction is Canada? What direction is Mexico? What direction is the Atlantic Ocean?



Using a Compass Rose

Find the compass rose on the map. N points to the top. E points to the right. S points to the bottom. W points to the left.




ACTIVITY PAGE

Name _____

Complete the Compass Rose

Write the directions north, east, south and west in the correct spaces. Color the compass rose.



Using Cardinal Directions on a Map

1. Draw a star on your state. Use the compass rose to help you find places.
2. What country is north of the U.S.?
3. What country is south of the U.S.?
4. What ocean is to the west of your state?
5. What ocean is to the east of your state?
6. What is the name of the river in the middle of the United States.
7. What direction do you go to get from your state to the river?

